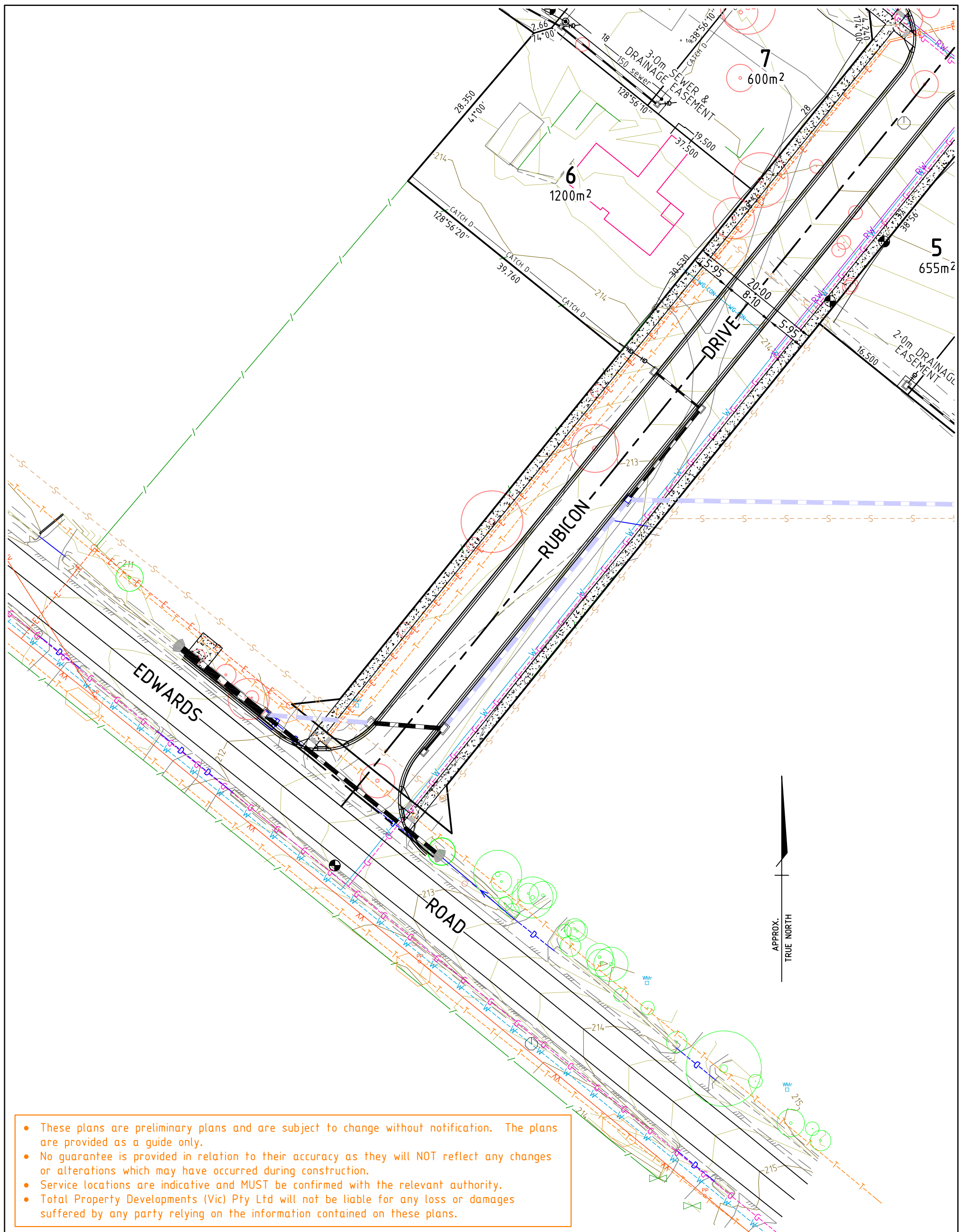


- These plans are preliminary plans and are subject to change without notification. The plans are provided as a guide only.
- No guarantee is provided in relation to their accuracy as they will NOT reflect any changes or alterations which may have occurred during construction.
- Service locations are indicative and MUST be confirmed with the relevant authority.
- Total Property Developments (Vic) Pty Ltd will not be liable for any loss or damages suffered by any party relying on the information contained on these plans.

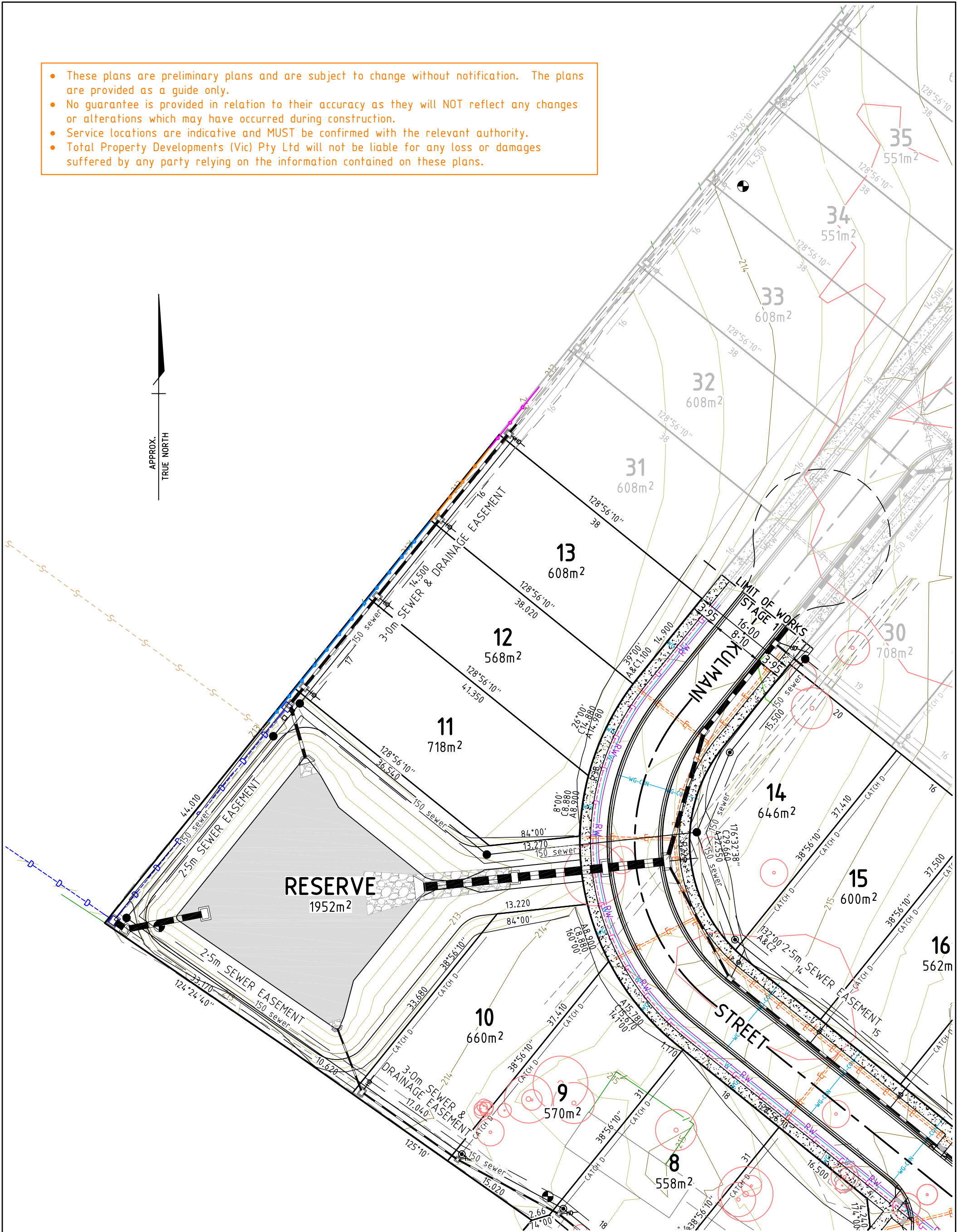
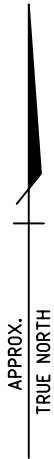
GENERAL NOTES AND LEGEND				SCALE		ARBOR ESTATES PTY LTD			
1. FINISHED SURFACE CONTOURS SHOWN (0.25m INTERVAL)				HOR - 1:500 VER - 1:500 		RUBICON RISE 53 EDWARDS ROAD, JACKASS FLAT LAYOUT PLAN 1			
				ORIGINAL SHEET SIZE A3 LENGTHS ARE IN METRES - LEVELS ARE TO AHD		COUNCIL CITY OF GREATER BENDIGO REF: DS/559/2011		WATER AUTHORITY COLIBAN WATER REF: ME 13400	
B	ORIGINAL ISSUE	23/05/2012	23/05/2012	DESIGNED	T. DUNLOP	DRAWN	T. DUNLOP	CHECKED	D. CRANAGE
A	DRAFT	23/05/2012	23/05/2012	APPROVED:					
REV	REVISION DESCRIPTION	DATE	APP'D	TOTAL PROPERTY DEVELOPMENTS (VIC) PTY LTD (ABN 73 136 905 041) All Correspondence to PO Box 1278, Bendigo, Victoria, 3552 44 Wills Street, Bendigo, Victoria, 3550 T: (03) 5443 7977 F: (02) 8282 4755 E: damien@totalpd.com.au © COPYRIGHT		FILE REF:	DRAW REF:	REVISION:	SHEET
						11029	BL01	B	1 OF 3



- These plans are preliminary plans and are subject to change without notification. The plans are provided as a guide only.
- No guarantee is provided in relation to their accuracy as they will NOT reflect any changes or alterations which may have occurred during construction.
- Service locations are indicative and MUST be confirmed with the relevant authority.
- Total Property Developments (Vic) Pty Ltd will not be liable for any loss or damages suffered by any party relying on the information contained on these plans.

GENERAL NOTES AND LEGEND 1. FINISHED SURFACE CONTOURS SHOWN (0.25m INTERVAL)				 Total Property Developments PLANNING • ENGINEERING • PROJECT MANAGEMENT		SCALE HOR - 1:500 VER - 1:500 HOR -5 -2.5 0 5 10 VER -5 -2.5 0 5 10 ORIGINAL SHEET SIZE A3 LENGTHS ARE IN METRES - LEVELS ARE TO AHD		ARBOR ESTATES PTY LTD RUBICON RISE 53 EDWARDS ROAD, JACKASS FLAT LAYOUT PLAN 2															
				DESIGNED T. DUNLOP 23/05/2012		DRAWN T. DUNLOP 23/05/2012		CHECKED D. CRANAGE 23/05/2012		COUNCIL CITY OF GREATER BENDIGO REF: DS/559/2011		WATER AUTHORITY COLIBAN WATER REF: ME 13400											
				APPROVED:		FILE REF: 11029		DRAW REF: BL01		REVISION: B		SHEET 2 OF 3											
<table border="1"> <thead> <tr> <th>REV</th> <th>REVISION DESCRIPTION</th> <th>DATE</th> <th>APP'D</th> </tr> </thead> <tbody> <tr> <td>B</td> <td>ORIGINAL ISSUE</td> <td>23/05/2012</td> <td>23/05/2012</td> </tr> <tr> <td>A</td> <td>DRAFT</td> <td>23/05/2012</td> <td>23/05/2012</td> </tr> </tbody> </table>				REV	REVISION DESCRIPTION	DATE	APP'D	B	ORIGINAL ISSUE	23/05/2012	23/05/2012	A	DRAFT	23/05/2012	23/05/2012	TOTAL PROPERTY DEVELOPMENTS (VIC) PTY LTD (ABN 73 136 905 041) All Correspondence to PO Box 1278, Bendigo, Victoria, 3552 44 Wills Street, Bendigo, Victoria, 3550 T: (03) 5443 7977 F: (02) 8282 4755 E: damien@totalpd.com.au © COPYRIGHT							
REV	REVISION DESCRIPTION	DATE	APP'D																				
B	ORIGINAL ISSUE	23/05/2012	23/05/2012																				
A	DRAFT	23/05/2012	23/05/2012																				

- These plans are preliminary plans and are subject to change without notification. The plans are provided as a guide only.
- No guarantee is provided in relation to their accuracy as they will NOT reflect any changes or alterations which may have occurred during construction.
- Service locations are indicative and MUST be confirmed with the relevant authority.
- Total Property Developments (Vic) Pty Ltd will not be liable for any loss or damages suffered by any party relying on the information contained on these plans.



RESERVE
1952m²

STREET

KULMANI

GENERAL NOTES AND LEGEND

1. FINISHED SURFACE CONTOURS SHOWN (0.25m INTERVAL)

2. RETAINING WALL & FENCING LEGEND

200 - 400mm

400 - 600mm

600 - 800mm

REV	REVISION DESCRIPTION	DATE	APP'D
B	ORIGINAL ISSUE	23/05/2012	23/05/2012
A	DRAFT	23/05/2012	23/05/2012

Total Property Developments
PLANNING ■ ENGINEERING ■ PROJECT MANAGEMENT

TOTAL PROPERTY DEVELOPMENTS (VIC) PTY LTD (ABN 73 136 905 041)
All Correspondence to PO Box 1278, Bendigo, Victoria, 3552
44 Wills Street, Bendigo, Victoria, 3550
T: (03) 5443 7977 F: (02) 8282 4755 E: damien@totalpd.com.au
© COPYRIGHT

SCALE
HOR - 1:500 VER - 1:500

HOR VER

ORIGINAL SHEET SIZE A3
LENGTHS ARE IN METRES - LEVELS ARE TO AHD

DESIGNED	DRAWN	CHECKED
T. DUNLOP 23/05/2012	T. DUNLOP 23/05/2012	D. CRANAGE 23/05/2012

APPROVED:

ARBOR ESTATES PTY LTD
RUBICON RISE
53 EDWARDS ROAD, JACKASS FLAT
LAYOUT PLAN 3

COUNCIL	WATER AUTHORITY
CITY OF GREATER BENDIGO REF: DS/559/2011	COLIBAN WATER REF: ME 13400

FILE REF:	DRAW REF:	REVISION:	SHEET
11029	BL01	B	3 OF 3